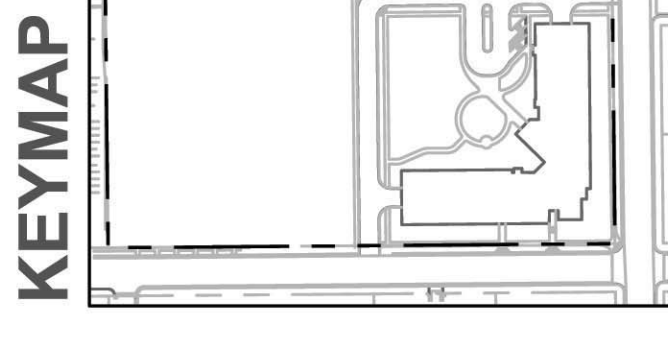
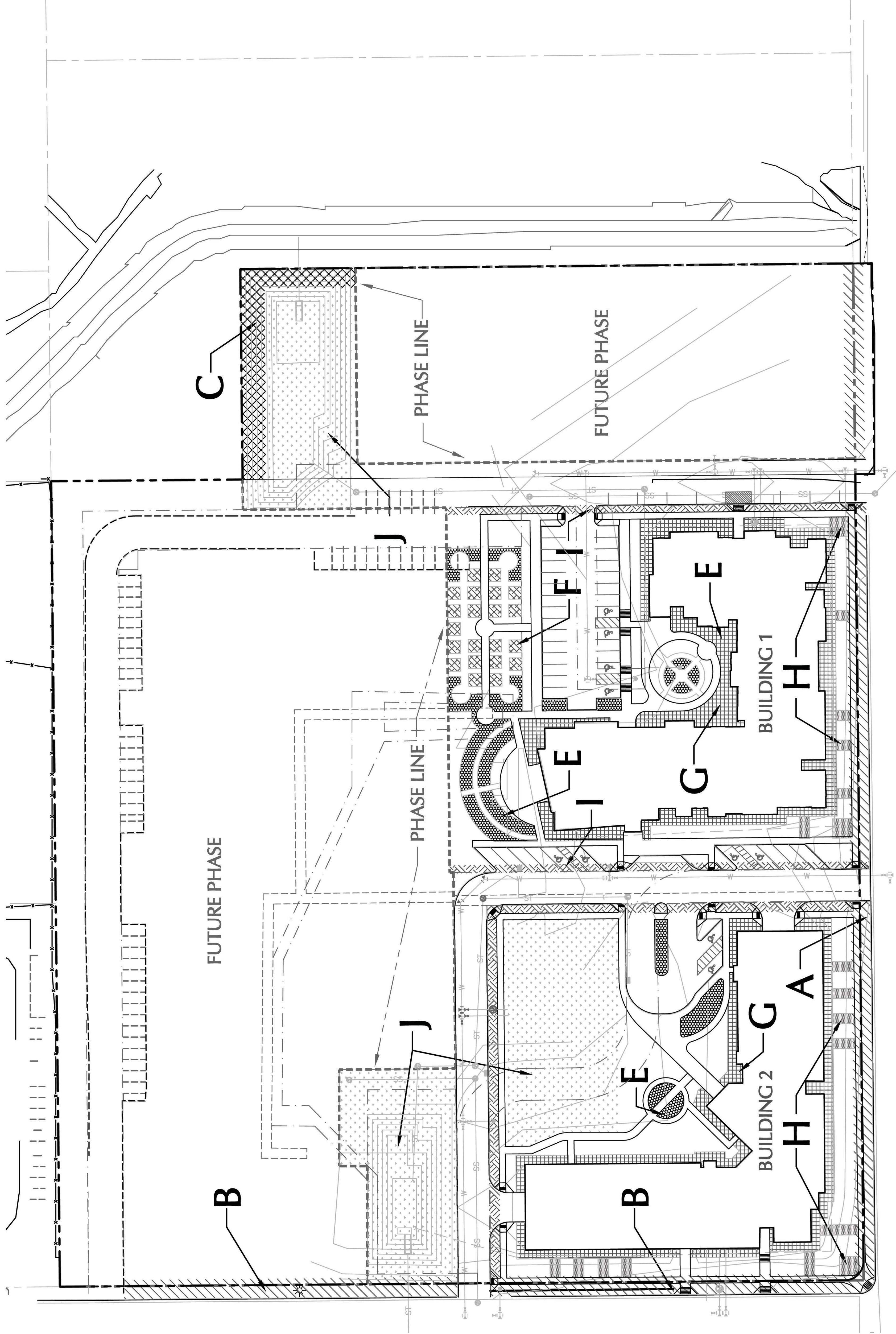


**SITE PLAN**  
**VILLAGE AT WESTERLY CREEK - PHASE ONE**  
 LOCATED IN THE SOUTHWEST QUARTER OF SECTION 14, TOWNSHIP 4 SOUTH, RANGE 67 WEST,  
 OF THE 6TH PRINCIPAL MERIDIAN, CITY OF AURORA, COUNTY OF ARAPAHOE, STATE OF COLORADO  
**LANDSCAPE PLAN**

**LEGEND**

	A & B
	C
	D - NOT USED
	E - FOCAL POINTS GARDENS
	F - GARDEN PLOTS (RESIDENTS)
	G - FOUNDATION LANDSCAPE
	H - SIGNATURE LANDSCAPE
	I - PRIVATE ROADWAY
	J - SEED AREA

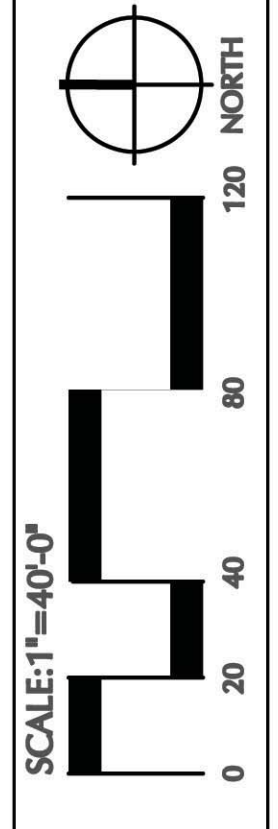


**Issue Record**

No.	Description	Date
1		
2		
3		
4		
5		
6		

**NUSZER KOPATZ**  
 urban design associates  
 1117 CHEROKEE STREET  
 DENVER, COLORADO 80204  
 303.534.3881 (PHONE)  
 303.534.3884 (FAX)  
 www.nuszer-kopatz.com

**1** LANDSCAPE PLAN  
 SCALE: 1" = 40'



LANDSCAPE PLAN

JUNE 5, 2009  
 SHEET LP1.0